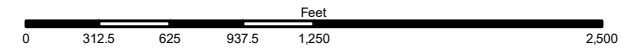
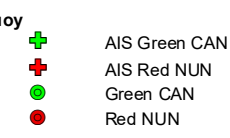
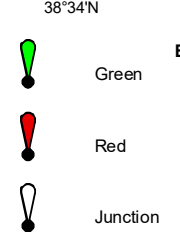
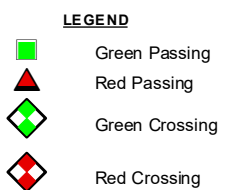
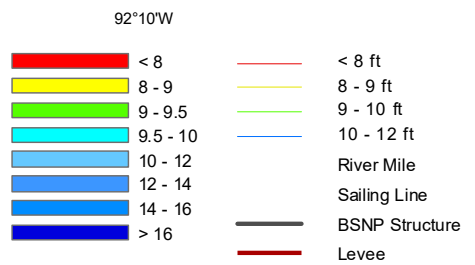
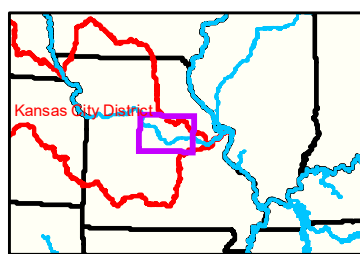
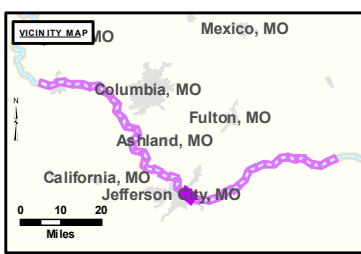


Notes

Jefferson City Gage = 7.3 at time of collection 17 November 2020

Gage_L



NOTES:
 Horizontal Coordinate System:
 World Geodetic System of 1984 (WGS84), projected to the Universal Transverse Mercator (UTM) Zone 15 North. Distances units in U.S. Survey Feet
 Vertical Datum:
 Soundings are shown in feet and indicated depths are referenced to water surface at time of collection.
 The information depicted on this map represents the results of a survey conducted on the date indicated and can only be considered to represent the general condition existing at that time.
 The location of navigation aids are based on and provided by the U.S. Coast Guard.



DISCLAIMER: The U.S. Army Corps of Engineers provides this information for informational purposes only. It is not intended for navigation or other purposes. The information is provided as is, without warranty. The user assumes all liability for any use of this information. The U.S. Army Corps of Engineers is not responsible for any errors or omissions in this information. The information is provided for informational purposes only. It is not intended for navigation or other purposes. The information is provided as is, without warranty. The user assumes all liability for any use of this information. The U.S. Army Corps of Engineers is not responsible for any errors or omissions in this information.

KANSAS CITY DISTRICT MISSOURI RIVER AREA OFFICE	
Submitted By:	MRA/O
Reviewed By:	MRA/O
Checked By:	MRA/O
Approved:	

Survey Information
 MO_02_LMR
 MO_02_LMR_20201117_CS_142_0_143_0_SORT
 17 November 2020

Sheet Number
 20 of 46